

Plano ISD has purchased a subscription to Maps101 and the program is now available to all grade levels in PISD.





**Logging in:** To access the Website, double click on the Maps101 icon located inside the Research and Internet folder. Then click on **Subscriber Login** and no username or password will be required.

**Menu Bar:** The tabbed menu bar across the top of the screen provides program information.



|                           |   |
|---------------------------|---|
| <b>About maps101</b>      | This area discusses the creators of Maps101 and the many ways it has been used in classrooms.                                 |
| <b>Classroom Supplies</b> | This will direct you to education tools and resources that can be purchased.  |
| <b>Newsletter</b>         | Maps101 has a monthly newsletter containing information about new maps, events occurring during that month and other updates. |
| <b>State Standards</b>    | Use this area to select your state and grade level. It will provide any TEKS information regarding maps for that level.       |
| <b>User's Guide</b>       | This is an online manual that will help you navigate through Maps101 and troubleshoot any problems.                           |
| <b>Help</b>               | Contains general information and more troubleshooting tips.   |

**Accessing Resources:** To access the maps and resources, click on the appropriate button.

|  |  |
|--|--|
|  <p><b>Map Collections</b></p>  | Over 4,000 up to date maps available for downloading and printing. There are interactive maps, historical map sets, and many blackline masters.  |
|  <p><b>Reference Atlas</b></p>  | Detailed atlases covering the World, Canada, and the United States. Facts, figures, flags and maps about the world's countries delivered in a simple format. Learn about the world's people, economies, governments and geography in a click.                    |
|  <p><b>Interactive Maps</b></p> | Get a bird's eye view and learn interesting facts about our nation's state capitals, monuments, battlefields and parks with our fun Points of Interest Interactive Maps. Add a new level to learning and watch history unfold with our History Interactive Maps. |
|  <p><b>Current Events</b></p>   | Learn about Geographical events, current and historical, and see what's happening in the daily news with Maps in the News.   |

|  |   |
|--|---|
|  | <p>Simple maps are found in the K-3 map section. There are basic maps of the Earth, the Continents, even the Solar System that are for lower grade levels.</p>            |
|  | <p>Search our K-12 Lesson Plans, get Geography Skill Builders, Geography glossaries, map skills and even correct pronunciations!</p>                                      |
|  | <p>Create your own map of the United States, test your skills and play the weekly GeoQuiz, have fun with our interactive quizzes, and print our Geo Crossword puzzle.</p> |
|  | <p>Dozens of companion maps — and related graphs — for the K-12 curriculum. They all correlate with other Nystrom products that are divided by grade level K – 12.</p>    |

**Exiting the program:**

Click the X in the upper right corner of Internet Explorer.

**Note:**

If you are unable to login automatically, you may need to clear you browser and/or cookies. To do that, launch Internet Explorer and click on Tools > Internet Options and delete the Temporary Internet Files and the Cookies. Please ask your school's CTA for assistance, if necessary.